

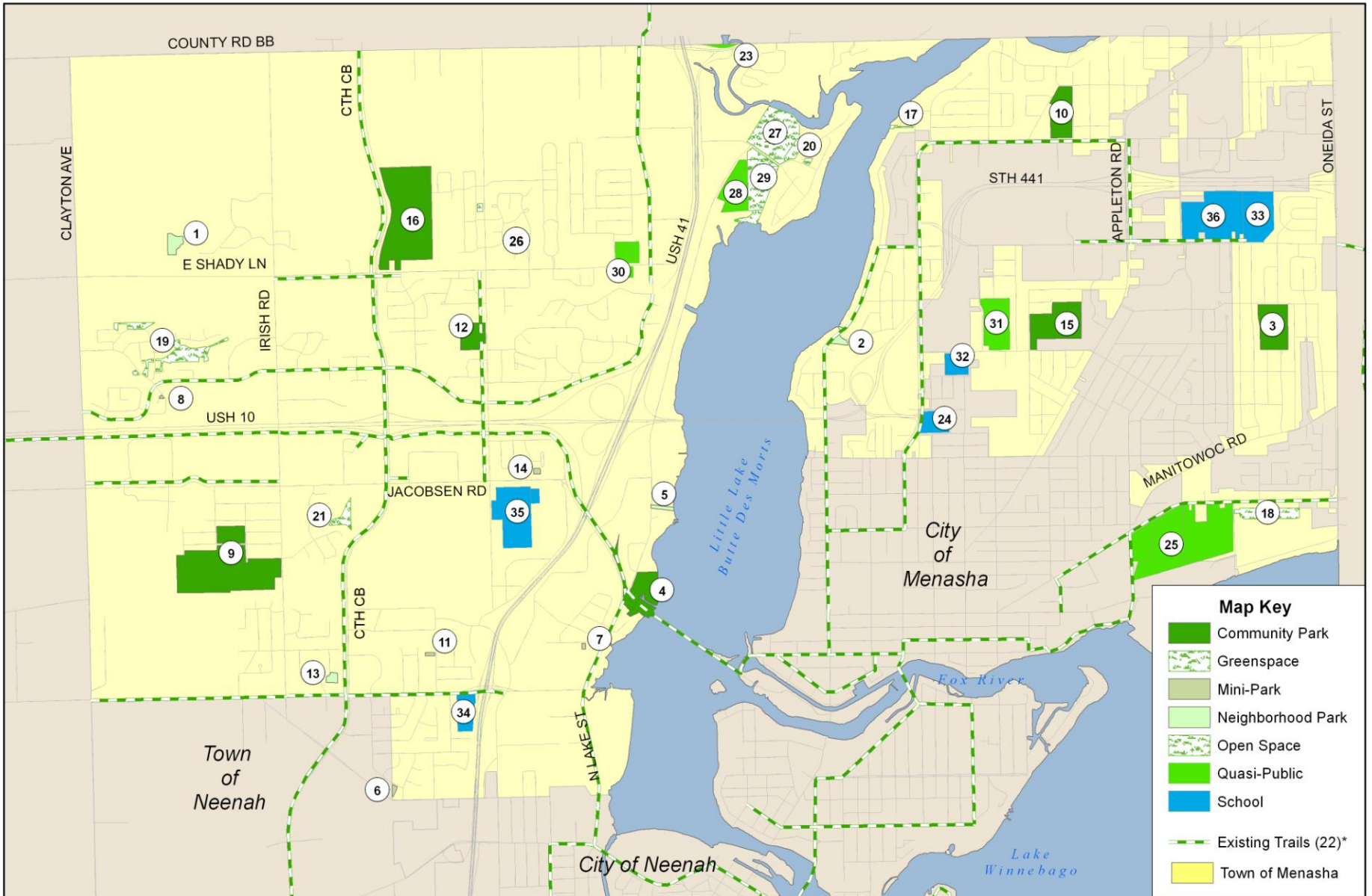
PARK, OPEN SPACE, AND COMMUNITY FACILITY SYSTEM

		ACRES	BASEBALL/SOFTBALL	BASKETBALL COURT	BOAT LAUNCH	CANOE/KAYAK LAUNCH	CLUBHOUSE/GUEST CTR.	DISC GOLF	FISHING	FOOTBALL FIELD	GOLF COURSE	HAND BALL COURT	ICE RINK	INDOOR GYMNASIUM	NATURAL AREA / TRAIL	OPEN PLAYFIELD	PAVILION W/KITCHENS	PARKING	PICNIC TABLES / GRILLS	PLAYGROUND EQUIP.	RESTROOMS	SHELTER	SLEDDING HILL	SNOW SHOE/XC TRAILS (informal)	SOCCER FIELDS	SWIMMING POOL	TENNIS COURTS	VOLLEYBALL COURT	
PARKS																													
1	Anunson Farm Park	3.5																											
undeveloped																													
2	Butte des Morts	1.58							X						X					X	X								
3	Fritsch	18.49											X			X	X	X	X	X	S		X		X				X
4	Fritse/Rydell	15.26			X	X			X				X		X		X	X	X	X	Y	X	X	X					
5	Gant	1.13																											
undeveloped																													
6	Glenview	0.55																		X	X								
7	Kippenhan	0.33																	X	X									
8	Meadow Heights	0.15																		X	X								
9	O'Hauser North/South	64.37	X	X				X						X	X	X	X	X	X	X	S		X	X	X		X	X	
10	Palisades	14.85	X	X													X	X	X	X	S							X	X
11	Roy Kuehn	0.23																		X									
12	Schildt	10.02		X										X	X	X	X	X	X	X	S	X							X
13	Strohmeier	1.42		X																X									
14	Westfield	0.52																		X									
15	Wittmann	25.03		X													X	X	X	X	S	X			X				
16	Woodland Prairie	63.51													X									X					
OPEN SPACE																													
17	Annex Lane	0.58													X														
18	Brighton Beach	8.99													X														
19	Gateway Meadows	13.56													X														
20	Pearl Stroebe-Cox	12.34													X														
21	Wildlife Heights	4.06													X														
22	Trails (16.8 miles)	24.44													X														

S=SEASONAL (May-mid-October)

Y=YEAR-ROUND

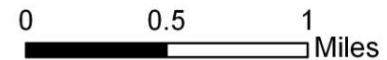
Map 4 - Parks and Trails



Town of Menasha
 Community Development Department
 2000 Municipal Drive, Neenah, WI 54956
 www.town-menasha.com

Created: October, 2010

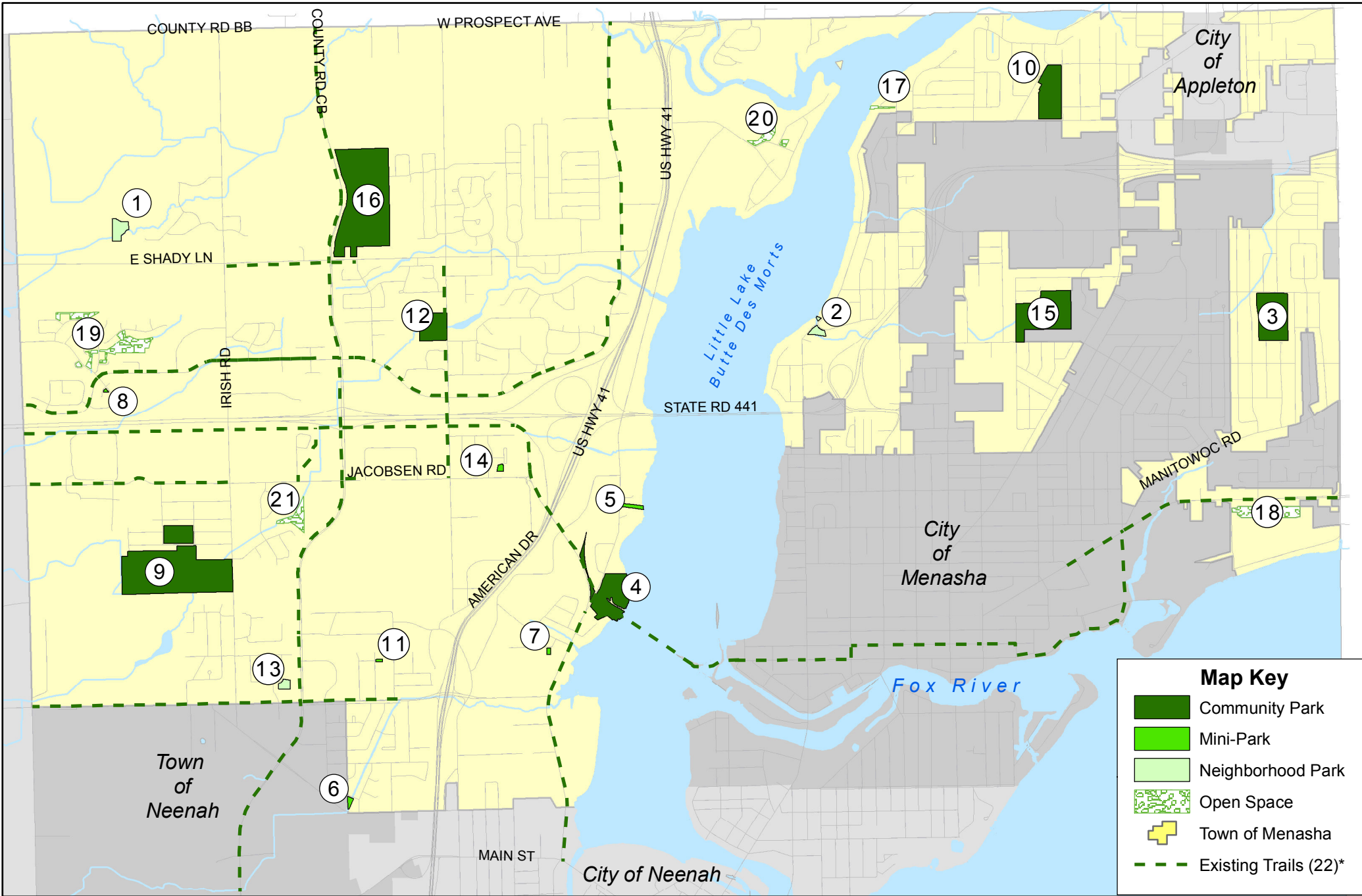
*Note: Facility Numbers correspond to Table 5



Source: Digital Base Data provided by Winnebago County

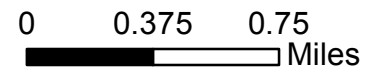


Map 4 - Parks and Trails



Town of Menasha
 Community Development Department
 2000 Municipal Drive, Neenah, WI 54956
www.town-menasha.com

***Note: Facility Numbers correspond to Table 5**



Source: Digital Base Data provided by Winnebago County



Created: February 2011

