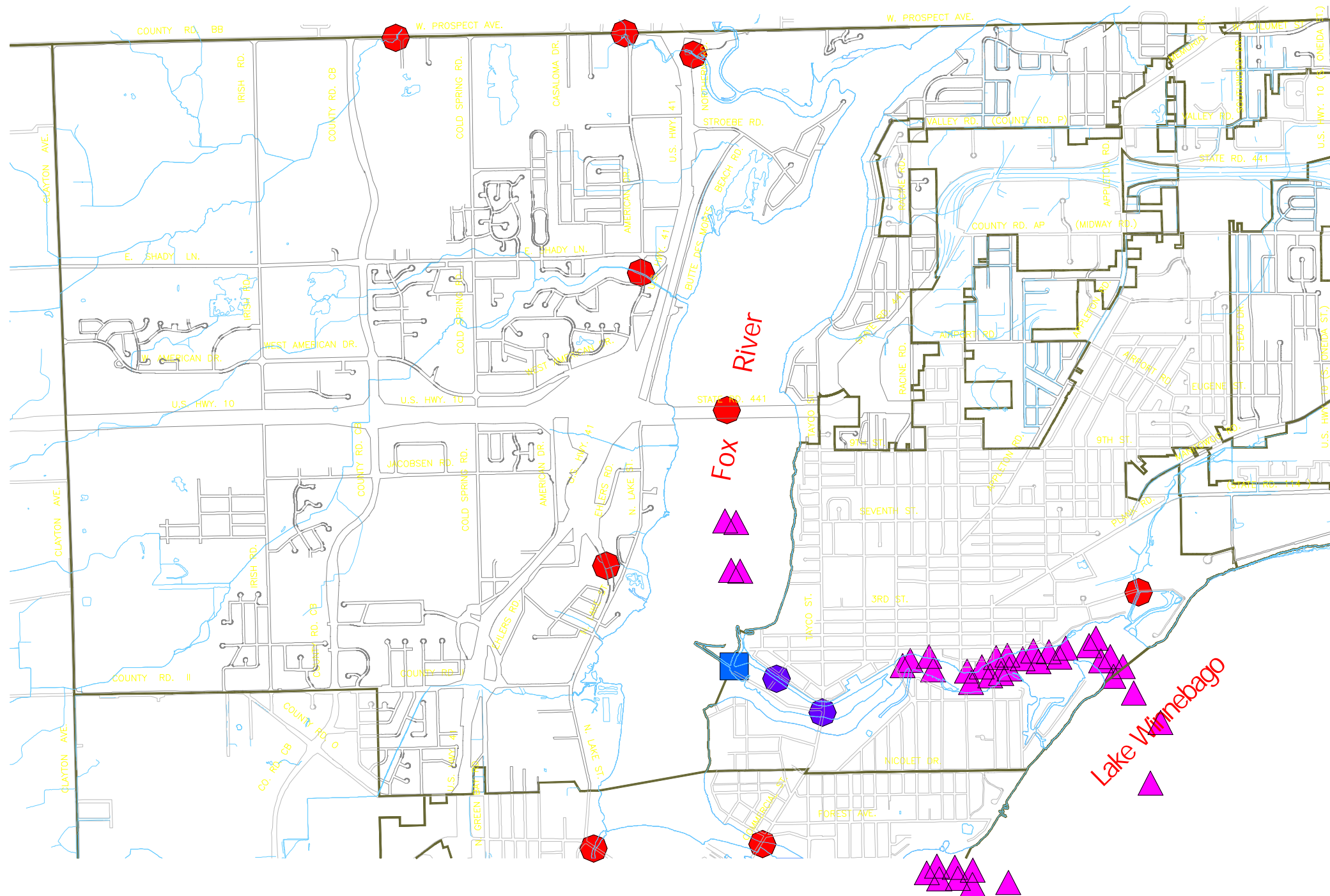








# Town of Menasha


## Waterways, Lock & Dams and Bridges



### Legend

-  Bridges
-  Lift Bridges
-  Locks
-  Buoys
-  Town Boundary
-  Waterways

This Transportation Map was funded in part from a grant provided by the Wisconsin Department of Administration with funds from the Wisconsin Department of Transportation.



This base map was created by Winnebago County Planning/GIS Department. Winnebago County expressly disclaims all liability regarding fitness of the use of the information for other than Winnebago County business by the WINGS Project.



### Martenson & Eisele, Inc.

Planning - Surveying - Engineering - Architecture

1377 Midway Road, Menasha, WI 54952

Phone (920) 731-0381 Fax (920) 733-8578

[www.martenson-eisele.com](http://www.martenson-eisele.com)

[info@martenson-eisele.com](mailto:info@martenson-eisele.com)

pnac269901tr\_11-27-02