






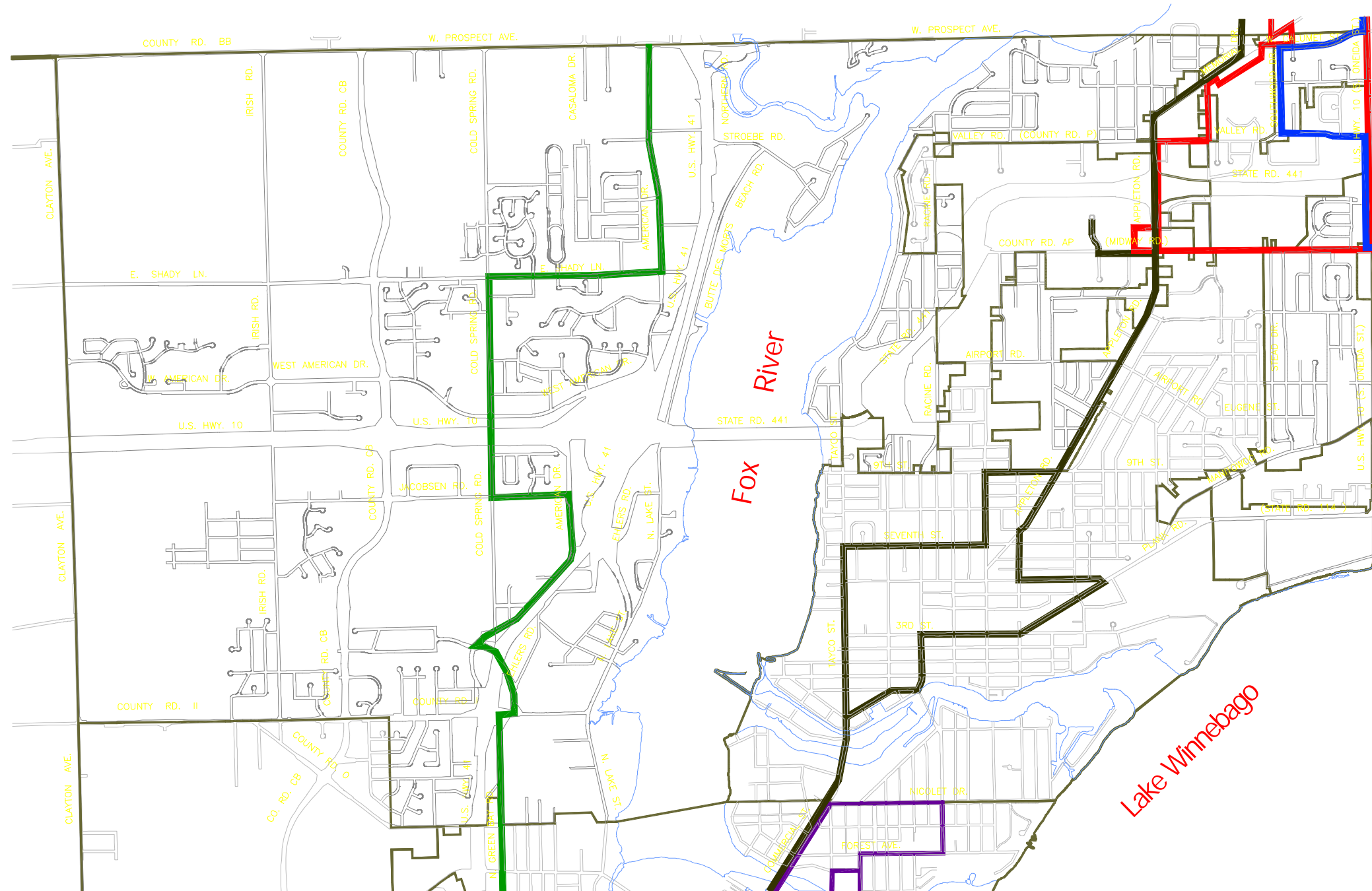


Town of Menasha

Transit Routes


Legend

-  Valley Transit Route 9
-  Valley Transit Route 11
-  Valley Transit Route 30
-  Valley Transit Route 31E
-  Valley Transit Route 40
-  Town Boundary
-  Waterways



This Transportation Map was funded in part from a grant provided by the Wisconsin Department of Administration with funds from the Wisconsin Department of Transportation.

This base map was created by Winnebago County Planning/GIS Department. Winnebago County expressly disclaims all liability regarding fitness of the use of the information for other than Winnebago County business by the WINGS Project.



Martenson & Eisele, Inc.

Planning - Surveying - Engineering - Architecture

1377 Midway Road, Menasha, WI 54952

Phone (920) 731-0381 Fax (920) 733-8578

www.martenson-eisele.com

info@martenson-eisele.com

pnac269901tr_11-27-02