















Town of Menasha Future Land Use Map Referenced Land Use Elements

- | | | | |
|---|---------------------------------|---|-----------------------------|
|  | Environmentally Sensitive Areas |  | Industrial |
|  | Woodlands |  | Utilities |
|  | Water |  | Public/Institutional |
|  | Agricultural |  | Recreational and Open Space |
|  | Low Density Residential |  | Vacant |
|  | Medium Density Residential |  | Wetlands |
|  | High Density Residential | | |
|  | Commercial | | |